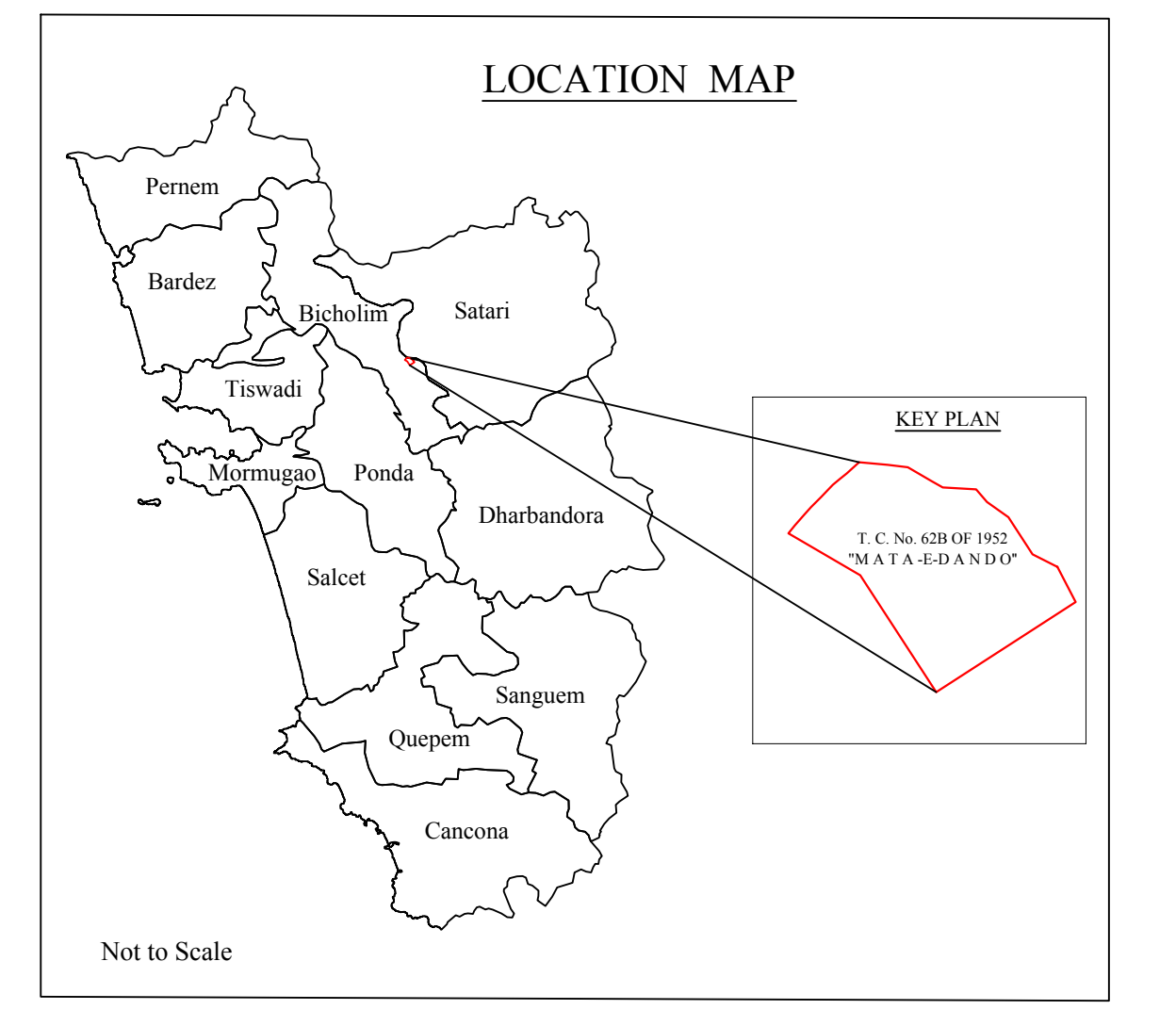
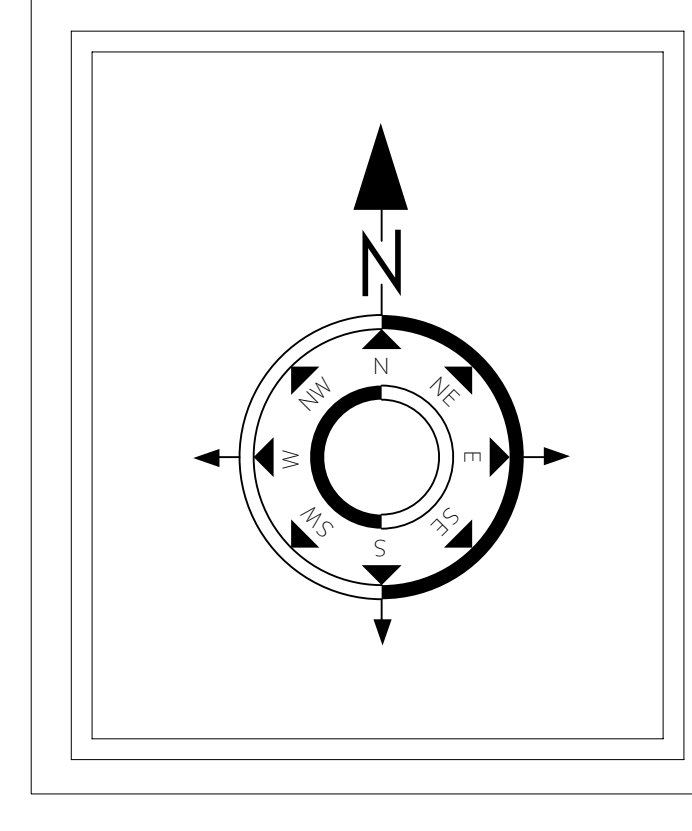
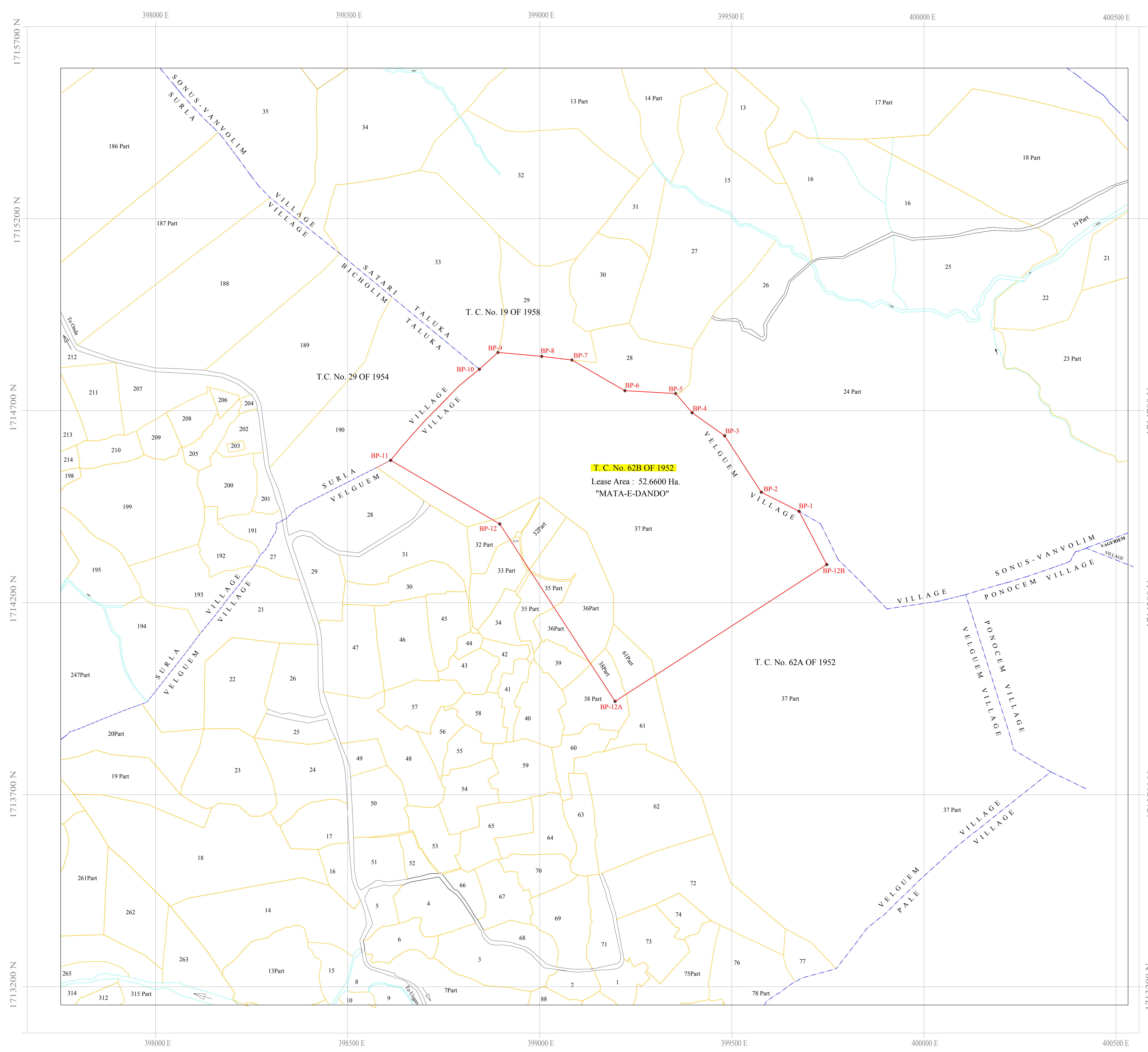


**Plan Showing Lease Boundary of T. C. No. 62B/52 on Georeferenced & Vectorised Cadastral Map  
Situated in Village Velguem, Bicholim Taluka of North Goa Dist., Goa.**



MAP DATUM : WGS 84  
PROJECTION : UTM Zone: 43 North

Geo-referenced & Vectorised Cadastral Map of T.C.No: **62B OF 1952**  
Lease Name: **"MATA-E-DANDO"**  
Lessee: **V. M. SALGAOCAR & BRO. PVT. LTD.**  
Location: Village Velguem of Bicholim Taluka, North Goa District, Goa.  
  
Lease Area : 52.6600 Ha.

**SURVEYED & PREPARED BY**  
M/s. GEOFINY TECHNOLOGIES (P) LIMITED  
No:352/1B, RAJIV GANDHI SALAI(OMR), TAMBARAM TALUK, CHENNAI-600 119.  
  
Empanelled by  
Directorate of Mines and Geology  
Govt of Goa, PANAJI  
Vide order no/01/593/10-mines/203 Dated: 05/04/2013  
Surveyed on 14th and 15th May, 2013

**CERTIFICATE**  
This is to certify that the Mining lease boundary pillars of T. C. No. 62B of 1952 have been surveyed using DGPS (Differential Global Positioning System) based up on the Total Station survey conducted earlier.  
  
B. Unnikrishnan Nair  
(Mines Manager)

**CERTIFICATE**  
This is to certify that the boundary pillars of T.C. No. 62B OF 1952 as shown by Mr. B. Unnikrishnan Nair, Mines Manager has been surveyed by our team led by Mr. K. Velmurugan using DGPS. The lease map and pillar locations have been verified, survey conducted and plans prepared as per requirement of IBM circular No.2 /2010 Dated 06-04-2010.  
  
For GeofinyTechnologies (P) Ltd.  
  
K. Velmurugan (Geologist)

Directorate of Mines & Geology, Panaji - Goa.

Checked By	Certified By
Surveying Officer	Director of Mines & Geology

B.P.No.	LATITUDE	LONGITUDE	EASTING	NORTHING
1	15° 30' 19.1915" N	74° 03' 52.6073" E	399675.1330	1714438.0300
2	15° 30' 20.7948" N	74° 03' 49.3013" E	399576.8450	1714487.7270
3	15° 30' 25.5588" N	74° 03' 46.0759" E	399481.3840	1714634.5370
4	15° 30' 27.5013" N	74° 03' 43.2276" E	399396.7790	1714694.5980
5	15° 30' 29.1205" N	74° 03' 41.7791" E	399353.8390	1714744.5420
6	15° 30' 29.3476" N	74° 03' 37.3542" E	399222.0300	1714752.0990
7	15° 30' 31.9230" N	74° 03' 32.7091" E	399083.9770	1714831.8420
8	15° 30' 32.2222" N	74° 03' 30.0622" E	399005.1530	1714841.3830
9	15° 30' 32.5409" N	74° 03' 26.2434" E	398891.4160	1714851.6780
10	15° 30' 31.1035" N	74° 03' 24.6213" E	398842.8910	1714807.7200
11	15° 30' 23.3571" N	74° 03' 16.9106" E	398612.1030	1714570.6970
12	15° 30' 18.0043" N	74° 03' 26.4622" E	398895.9700	1714404.9600
12 A	15° 30' 03.0179" N	74° 03' 36.6064" E	399196.2020	1713943.1270
12 B	15° 30' 14.6846" N	74° 03' 55.0442" E	399747.1380	1714299.2230

Survey Number-wise Area within Mining Lease		
Village	Survey No.	Area (Ha.)
Velguem	32 Part	1.4983
Velguem	33 Part	0.0641
Velguem	35 Part	0.3676
Velguem	36 Part	3.9478
Velguem	37 Part	44.9850
Velguem	38 Part	0.5609
Velguem	61 Part	1.1247
Velguem	34 Part	0.1116
TOTAL		52.6600

**LEGEND**

	LEASE BOUNDARY PILLARS
	LEASE BOUNDARY
	VILLAGE BOUNDARY
	SURVEY No. BOUNDARY
	ROAD
	NALLA / RIVER
	STREAM

